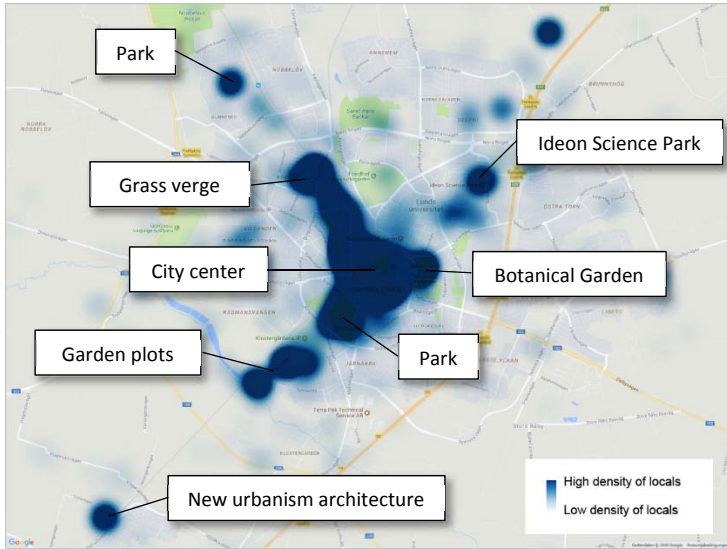


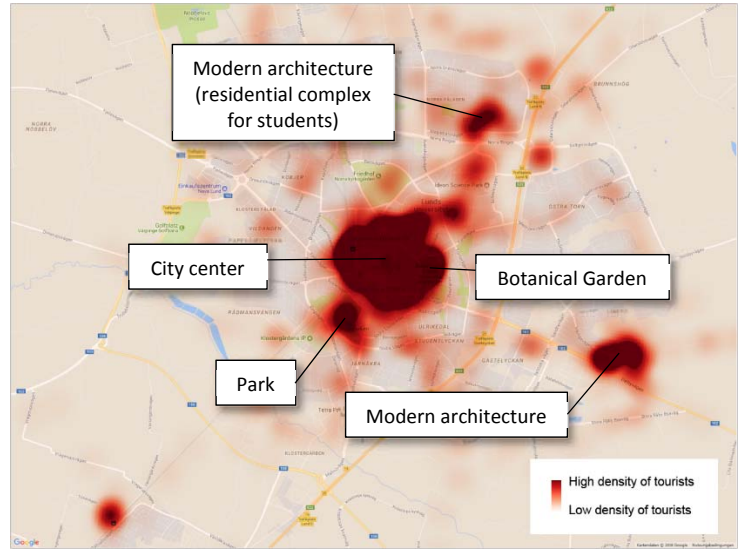
The spatial distribution of photo locations of locals and tourists in Lund

Thomas Gründemann,¹ Dirk Burghardt¹

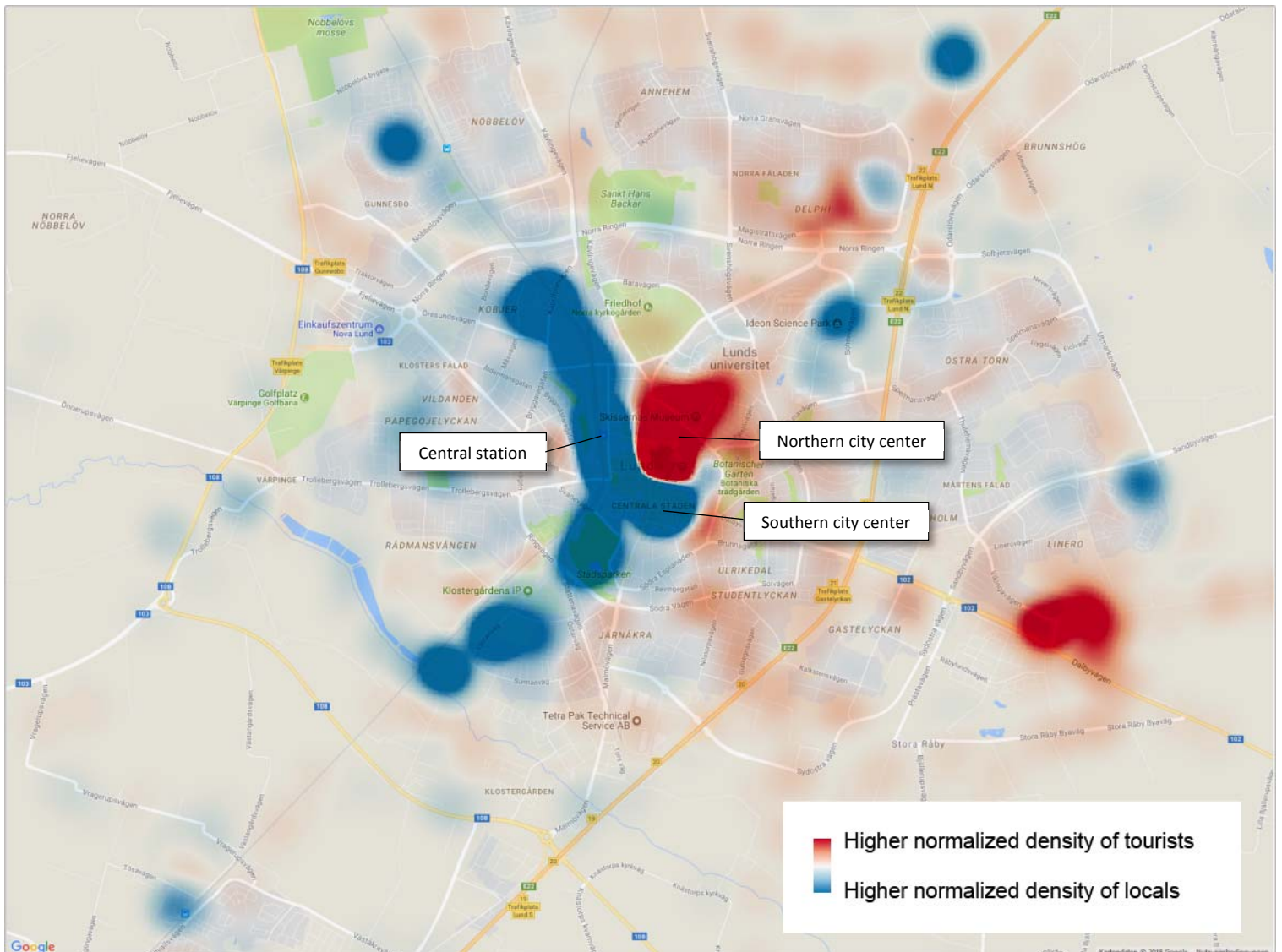
1. Technische Universität Dresden, Institute of Cartography, Dresden, Germany;
thomas.gruendemann@tu-dresden.de, dirk.burghardt@tu-dresden.de



Map 1: Density of photo locations of locals.



Map 2: Density of photo locations of tourists.



Map 3: Normalized density difference between photo locations of locals and tourists.